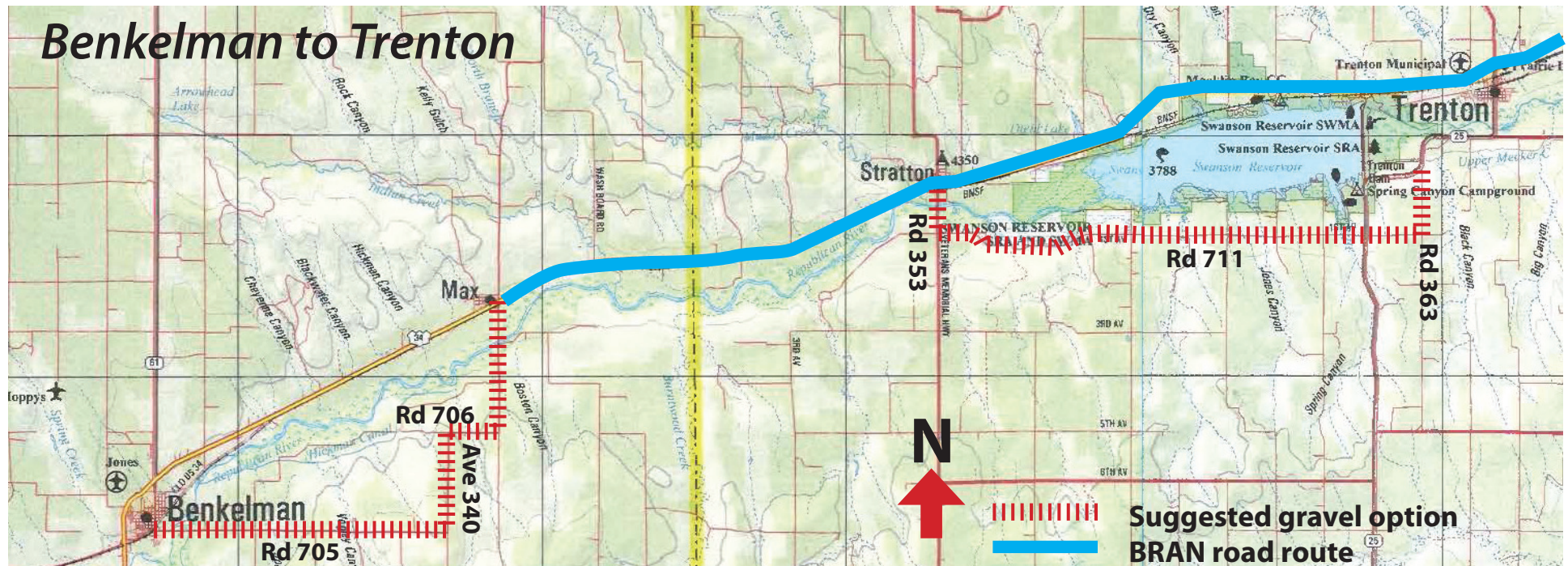


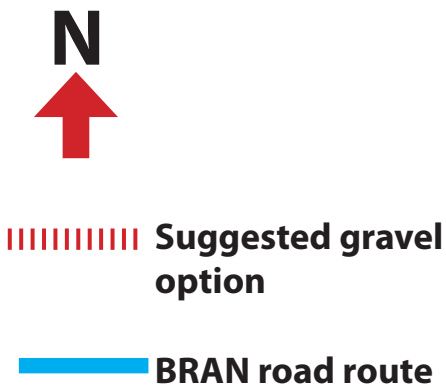
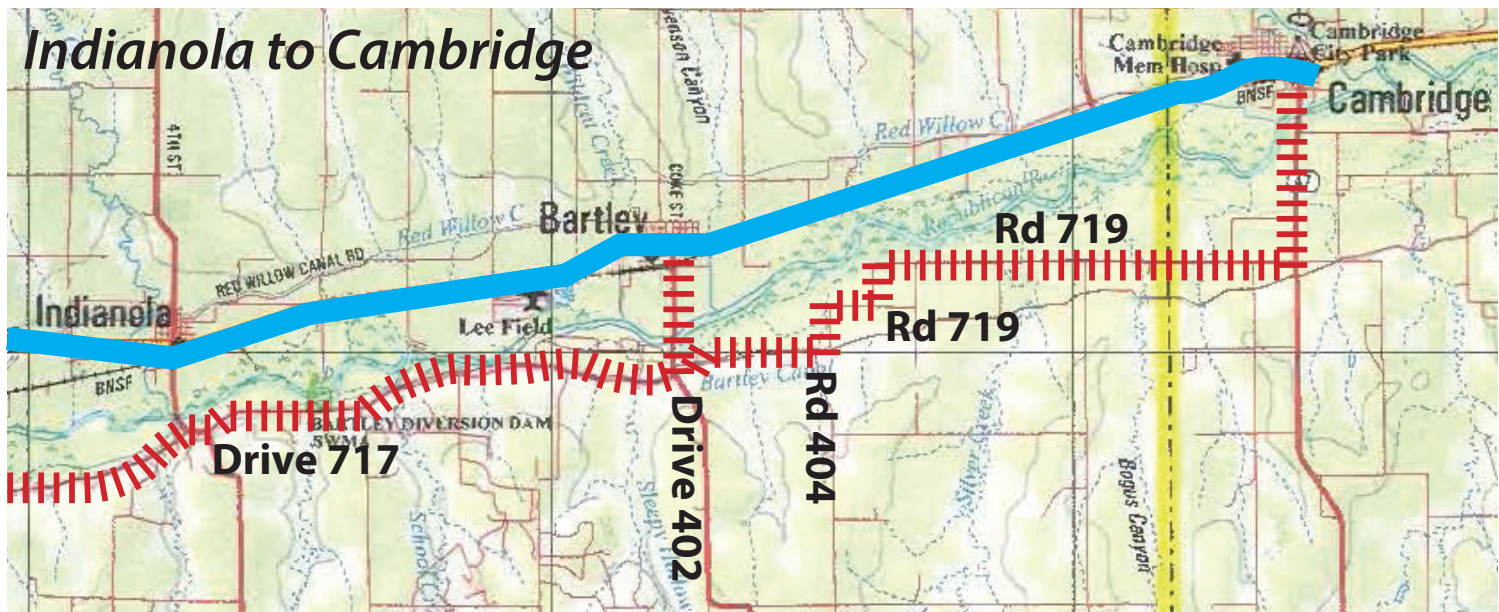
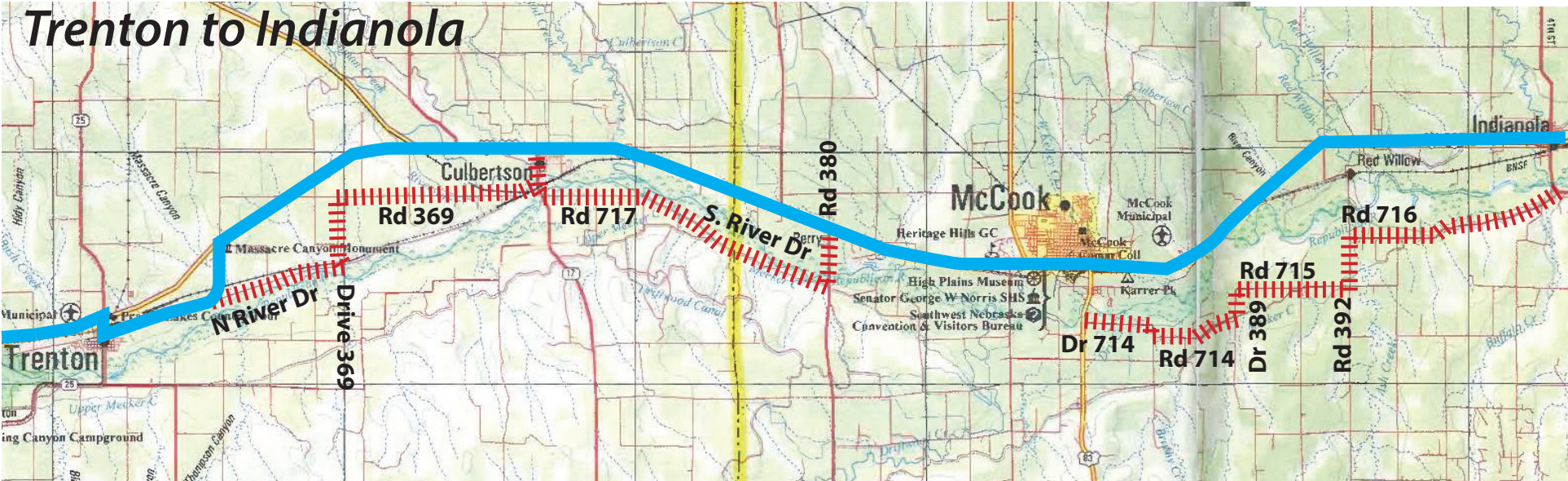
Gravel BRAN: Notes to Riders

1. The roads indicated here are suggested routes. The concept is to keep gravel riders close to the main road route and to provide gravel byways off the main route rather than a separate continuous, all-gravel route.
2. The gravel options will not be sagged or otherwise supported. We will provide assistance in emergencies, but only on the recommended options shown here. Otherwise, you are on your own.
3. BRAN has not surveyed the gravel options and makes no representation about their condition, relative comfort, or anything else about them. Source material is the DeLorme Atlas for Nebraska and Google Earth.
4. Good luck and let us know about the experience.

Day 1: Benkelman to Cambridge



Day 1: Benkelman to Cambridge (continued)



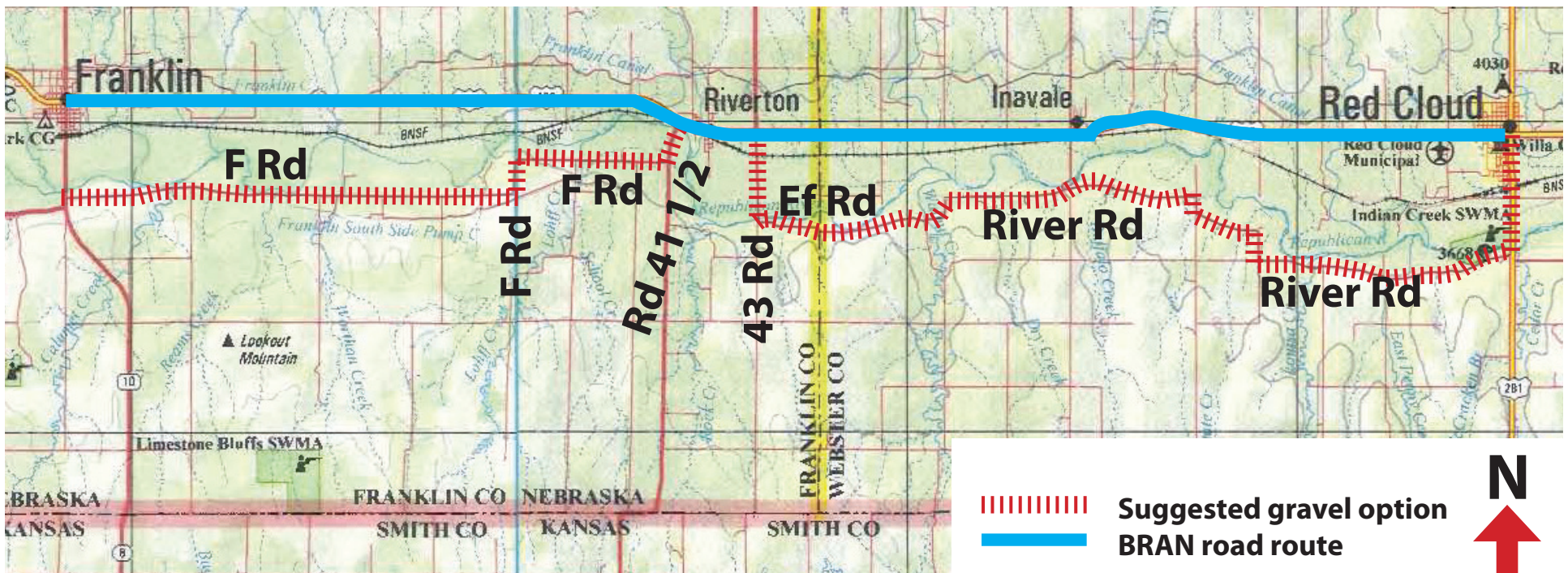
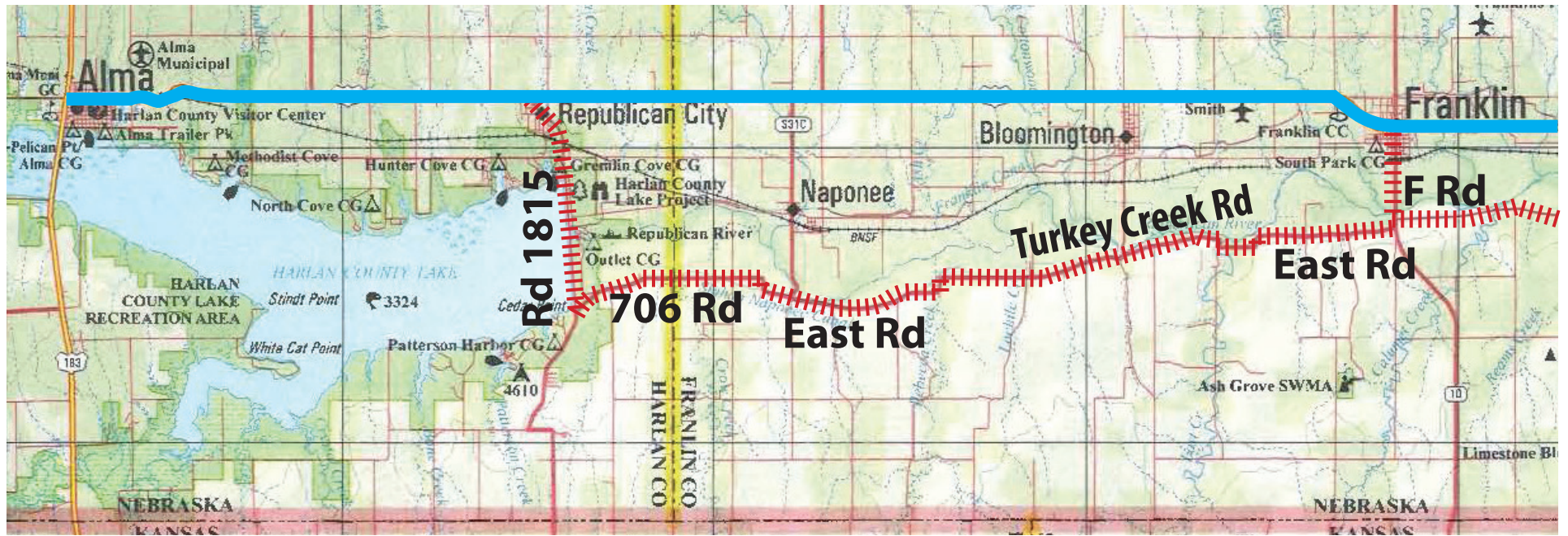
Day 2: Cambridge to Alma



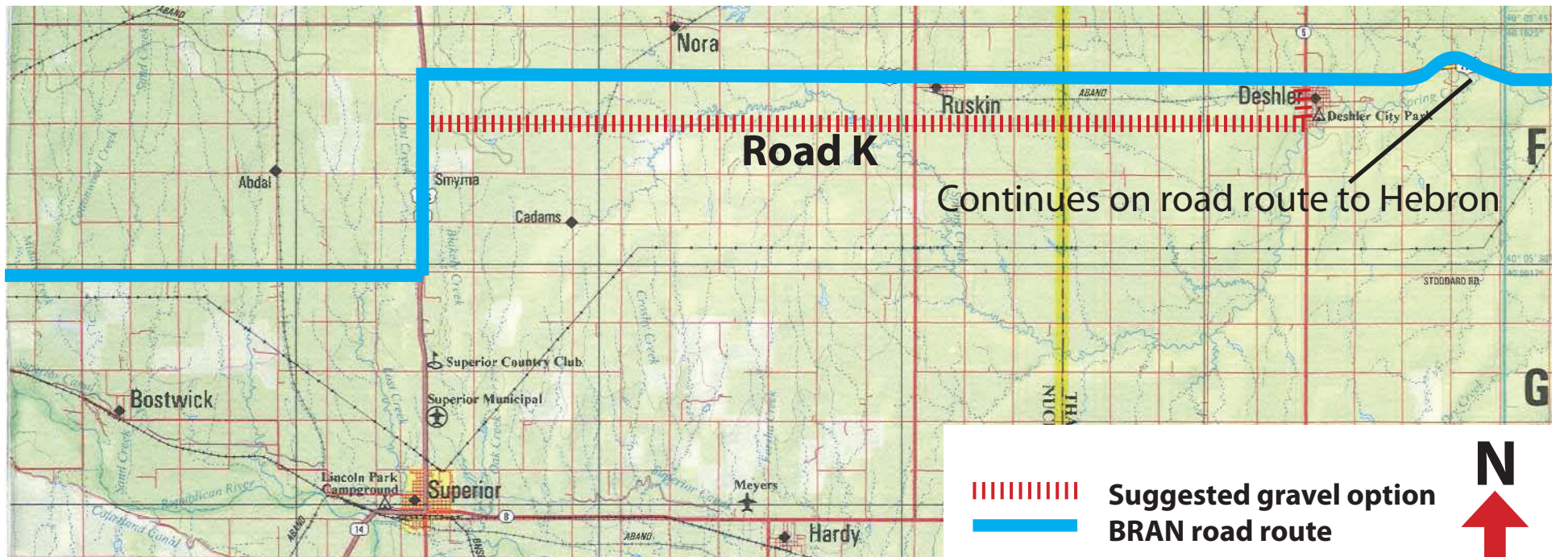
Suggested gravel option
BRAN road route

Continues on road route to Alma

Day 3: Alma to Red Cloud

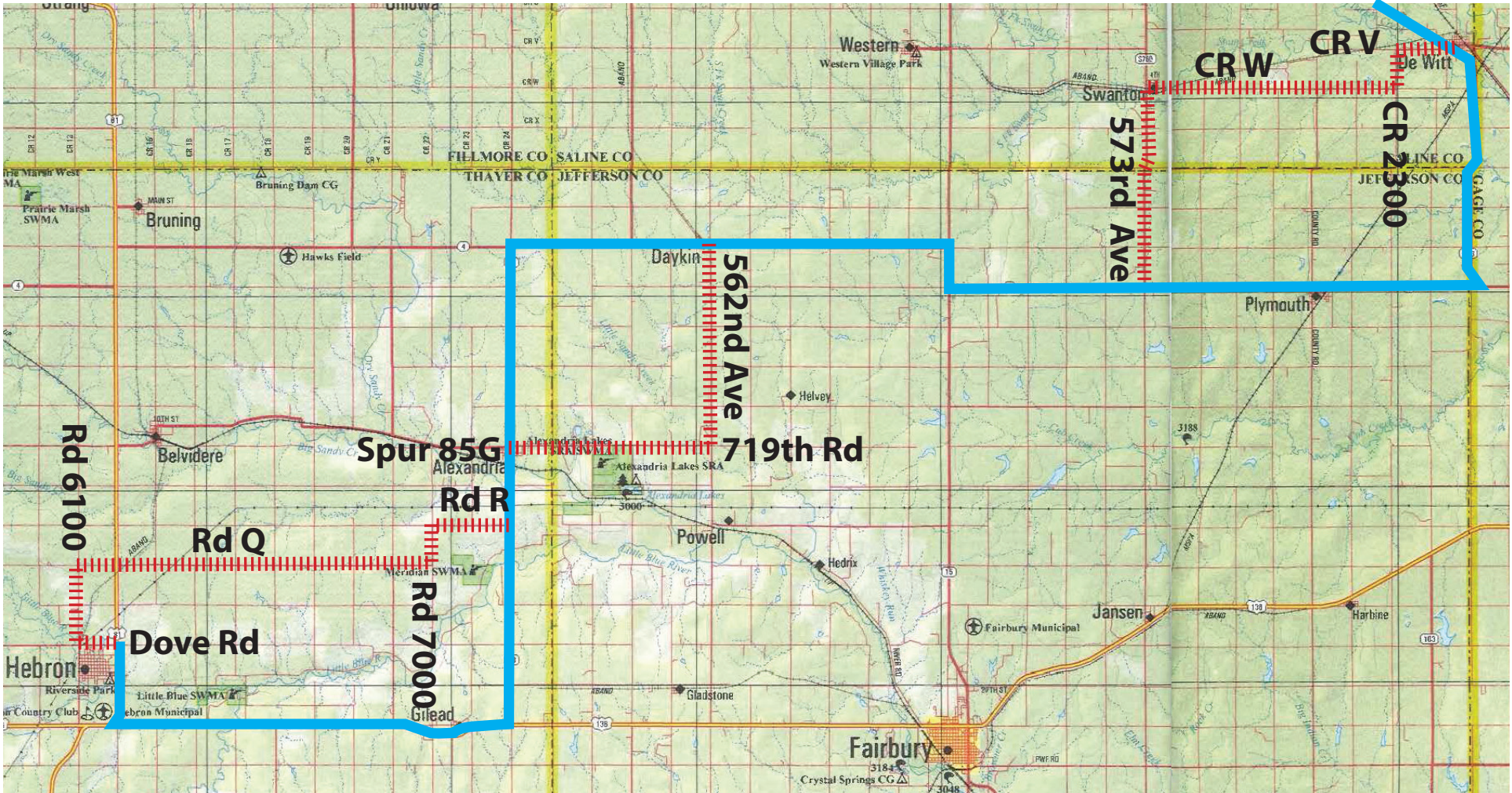


Day 4: Red Cloud to Hebron



Day 5: Hebron to Wilber

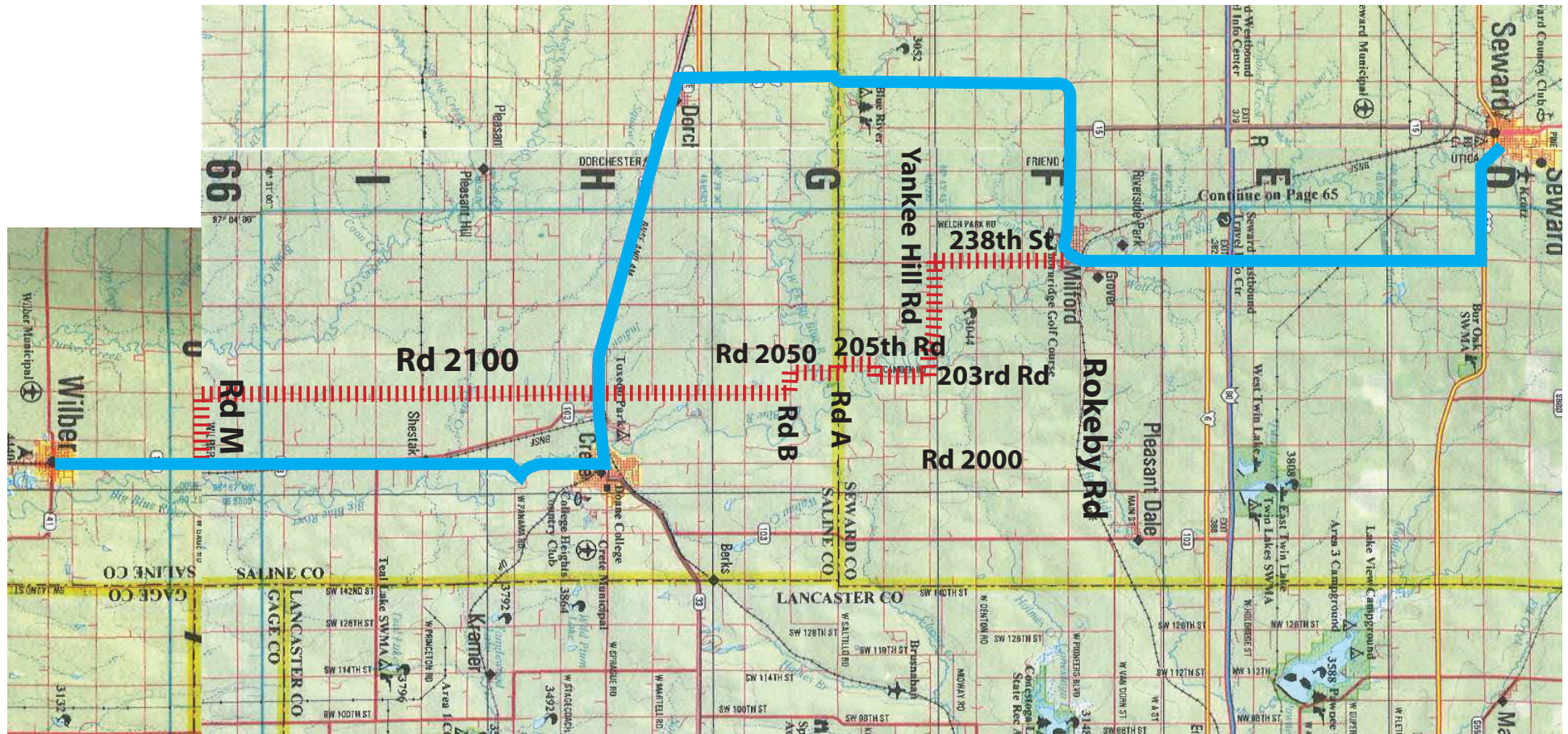
Continues on road route to Wilber



Suggested gravel option
BRAN road route



Day 6: Wilber to Seward



Suggested gravel option
BRAN road route



Day 7: Seward to Ashland

Continues on road route to Ashland

